

OPEN

Carbon isotopic evidence for rapid methane clathrate release recorded in coals at the terminus of the Late Palaeozoic Ice Age

Nikola Van de Wetering^{1*}, Joan S. Esterle¹, Suzanne D. Golding², Sandra Rodrigues¹ & Annette E. Götz³

The end of the Late Palaeozoic Ice Age (LPIA) ushered in a period of significant change in Earth's carbon cycle, demonstrated by the widespread occurrence of coals worldwide. In this study, we present stratigraphically constrained organic stable carbon isotope ($\delta^{13}\text{C}_{\text{org}}$) data for Early Permian coals (312 vitrain samples) from the Moatize Basin, Mozambique, which record the transition from global icehouse to greenhouse conditions. These coals exhibit a three-stage evolution in atmospheric $\delta^{13}\text{C}$ from the Artinskian to the Kungurian. Early Kungurian coals effectively record the presence of the short-lived Kungurian Carbon Isotopic Excursion (KCIE), associated with the proposed rapid release of methane clathrates during deglaciation at the terminus of the Late Palaeozoic Ice Age (LPIA), with no observed disruption to peat-forming and terrestrial plant communities. $\delta^{13}\text{C}_{\text{org}}$ variations in coals from the Moatize Basin are cyclic in nature on the order of 10^3 – 10^5 years and reflect changes in $\delta^{13}\text{C}_{\text{org}}$ of $\sim \pm 1\text{‰}$ during periods of stable peat accumulation, supporting observations from Palaeozoic coals elsewhere. These cyclic variations express palaeoenvironmental factors constraining peat growth and deposition, associated with changes in base level. This study also demonstrates the effectiveness of vitrain in coal as a geochemical tool for recording global atmospheric change during the Late Palaeozoic.

The end of the Late Palaeozoic Ice Age (LPIA) represents one of the most extreme climate transformations in geological history, transitioning from icehouse to greenhouse conditions^{1–3}. This global event is critical to understanding changes in the carbon cycle associated with the highest rates of global organic carbon burial (up to 6.5×10^{18} mol/Myr) in the past half billion years⁴, and coal formation across the terrestrial lithosphere.

The terminal deglaciation of the LPIA was an irregularly distributed, asynchronous event occurring from the Late Palaeozoic, where polar ice melted due to continental scale warming at high-latitudes over Gondwana^{1,5,6}. The multiple ice centres of the LPIA across Gondwana are evidenced by widespread glacial deposits in Palaeozoic-aged basins of Australia, Antarctica, South America, Arabia, India and Africa^{1,2,7}. Recently, growing evidence suggests that the LPIA may have been triggered, and subsequently terminated, by uplift and erosion of the Hercynian Mountains⁸.

$\delta^{13}\text{C}$ data has been increasingly utilised to understand both palaeoclimatic and palaeoenvironmental changes associated with the LPIA^{5,6,9–11}. Recently, a negative isotopic shift in $\delta^{13}\text{C}$ was observed in both inorganic and organic carbon sources, in sediments from high and low latitude Palaeozoic basins¹¹. This $\delta^{13}\text{C}$ excursion has been proposed as the Kungurian Carbon Isotopic Excursion (KCIE), and hypothesised to record the release of extremely depleted (ca. -35‰) methane clathrates during glacial melting¹¹.

Despite coal occurrence recording the high rates of carbon burial during this period, high-resolution $\delta^{13}\text{C}_{\text{org}}$ records of coals deposited during the LPIA have not yet been used to demonstrate changes in the global carbon cycle. The slow accumulation of peat, ~ 0.9 mm/yr in modern high-latitude settings¹², allows subsequently formed coals to continuously record palaeoclimate and palaeoenvironmental change at high-temporal resolutions.

¹Vale-UQ Coal Geosciences Program, School of Earth and Environmental Sciences, University of Queensland, Brisbane, Queensland, 4102, Australia. ²School of Earth and Environmental Sciences, University of Queensland, Brisbane, Queensland, 4102, Australia. ³Technische Universität Ilmenau, D-98693, Ilmenau, Germany. *email: n.vandewetering@uq.edu.au

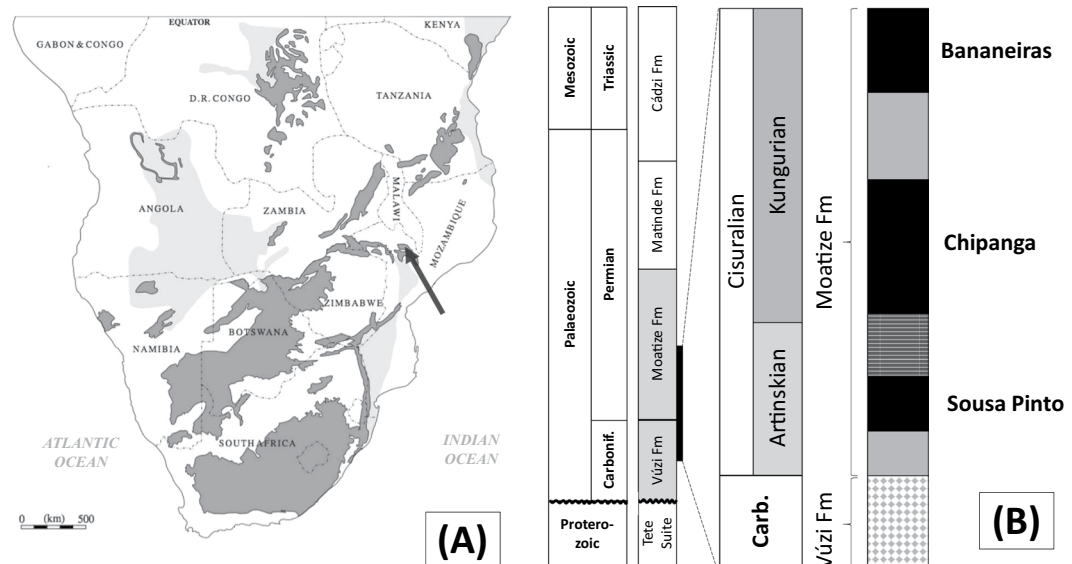


Figure 1. (A) Map of Southern Africa³⁶, Palaeozoic (Karoo Basin) and stratigraphically equivalent sediments coloured in dark grey, subcrop in light grey, location of Moatize Basin marked by arrow (longitude 16.172772S, latitude 33.806066 E), (B) stratigraphy of the Moatize Basin, with inset of simplified stratigraphy of the sampled interval from the Early Permian, Moatize Formation; black indicates coal seams, diamond indicates glacial sediments, grey horizontal pattern indicates lacustrine black shales, grey indicates clastic interburden.

This study investigates if the proposed KCIE is evidenced in $\delta^{13}\text{C}_{\text{org}}$ of Early Permian coals of the Moatize Basin, Mozambique. These coals were selected for this investigation as they are associated with the final occurrence of widespread glacial deposits, and interbedded with deglacial lacustrine sediments, noted throughout other stratigraphically equivalent basins in Southern Africa^{13–16}.

Samples from core recovered by Vale Moçambique were utilised from available core across eight (8) locations in the Moatize Basin, Tete Province, central Mozambique (Fig. 1A). These cores intersect target stratigraphy for the Vale Moçambique mine, that include thick (>10 m) coal accumulations. Coals occur within both the Permian Matinde and Moatize formations (Fig. 1B), although the thickest accumulation of coals is within the lower Moatize Formation (net coal ~52.9 m). Coals were sampled from the lower Moatize Formation that conformably overlies the glacial sediments of the Vúzi Formation marking local glacial to deglacial transition¹⁵. The glacial sediments and the lacustrine sediments above the first correlatable coal seam, Sousa Pinto seam, to the base of the Chipanga seam, aided in the correlations between drill cores across the basin¹⁵, in the absence of better chronostratigraphic markers (e.g., volcanic ash).

Results

The range of $\delta^{13}\text{C}_{\text{org}}$ for the coals of the Moatize Formation falls within the typical range of C3 plant organic matter¹⁷, ranging from an absolute maximum of -20.0‰ , to an absolute minimum of -26.9‰ . The data were collected across all locations dominated by each respective ply within the Bananeiras, Chipanga, and Sousa Pinto seams (Fig. 2A). From observing the range of data within these domains, three distinctive ply-dominated stages are interpreted.

Stage 1 – Initiation of peat accumulation. Stage 1 coals, encapsulate the Sousa Pinto seam (plys SPB, SPM, SPU). The average $\delta^{13}\text{C}_{\text{org}}$ value for this stage is -23.5‰ ($\sigma = 0.8\text{‰}$, $n = 75$), exhibiting a shift to more positive $\delta^{13}\text{C}_{\text{org}}$ with time.

Stage 1, Artinskian coals of the Sousa Pinto seam exhibit variable ranges of $\delta^{13}\text{C}_{\text{org}}$, suggesting some variation in palaeoenvironmental factors controlling low-magnitude ($\sim\pm 1\text{‰}$) $\delta^{13}\text{C}$ cycling. A weak ($\sim 1.5\text{‰}$) positive shift in $\delta^{13}\text{C}_{\text{org}}$ of Stage 1 coals suggests a more long-lived change in atmospheric CO_2 concentrations and $\delta^{13}\text{C}$. These changes are concurrent with the development of widespread peat deposits, resulting in increased rates of carbon burial coincident with the Artinskian^{6,8}.

Stage 2 – Terminal deglaciation. Stage 2 coals, encapsulate the basal Chipanga seam ply only (BCB). The mean $\delta^{13}\text{C}_{\text{org}}$ value for this stage is -24.7‰ , with a high standard deviation ($\sigma = 1.5\text{‰}$, $n = 15$). Stage 2 coals have the most negative $\delta^{13}\text{C}_{\text{org}}$ of all the data domains. A striking, high-magnitude ($\sim 3.5\text{‰}$) negative excursion is observed $\delta^{13}\text{C}_{\text{org}}$ in Stage 2, coincident with the base of the Chipanga seam in the early Kungurian. This negative excursion is relatively short-lived compared to smaller-scale $\delta^{13}\text{C}_{\text{org}}$ cycles ($\sim\pm 1\text{‰}$) in Stage 1 coals of the Artinskian, and Stage 3 coals of the Kungurian. The compiled $\delta^{13}\text{C}_{\text{org}}$ record from the Moatize Formation coals is time equivalent to other, continuous $\delta^{13}\text{C}_{\text{org}}$ records from sediments in both low and high-latitude sediments (Fig. 3), suggesting the observed negative carbon shift may be the globally recorded KCIE.

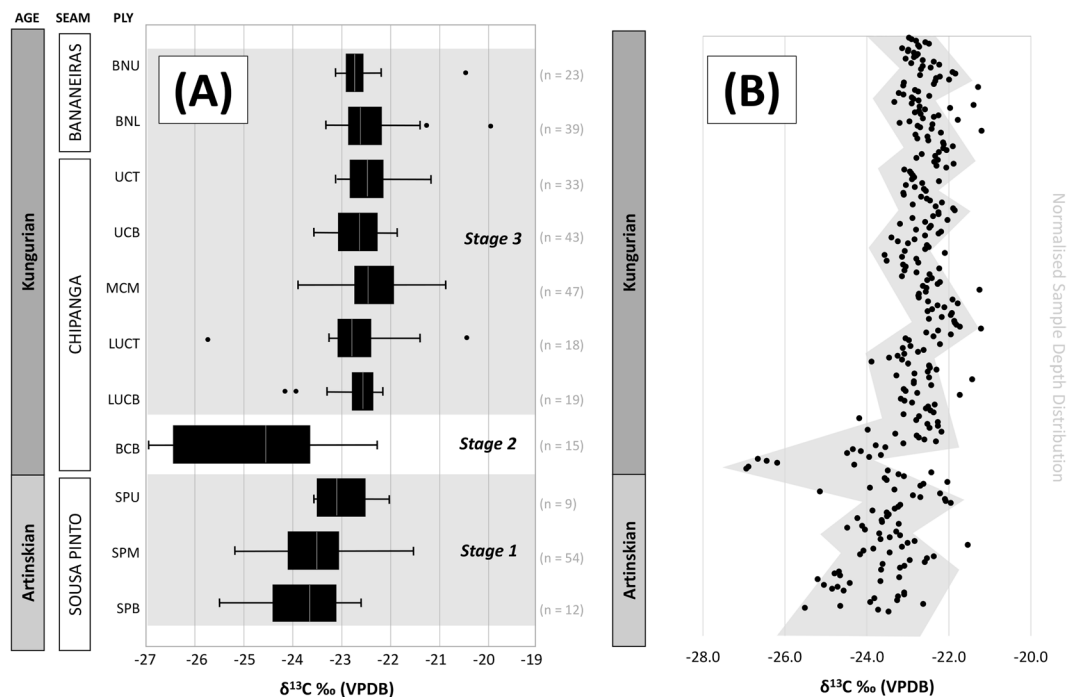


Figure 2. (A) Compiled data of Moatize Formation coals by ply domain (SPB - Sousa Pinto base, SPM - Sousa Pinto middle, SPU - Sousa Pinto upper, BCB - basal Chipanga, LUCB - lower Chipanga base, LUCT - lower Chipanga top, MCM - middle Chipanga, UCB - Upper Chipanga base, UCT - Upper Chipanga top, BNL - Bananeiras lower, BNU - Bananeiras upper). (B) compiled data of Moatize Formation coals normalised by sample distribution within each ply domain, grey shading highlighting Stage 1/3 $\delta^{13}\text{C}$ cycling and Stage 2 negative $\delta^{13}\text{C}$ excursion.

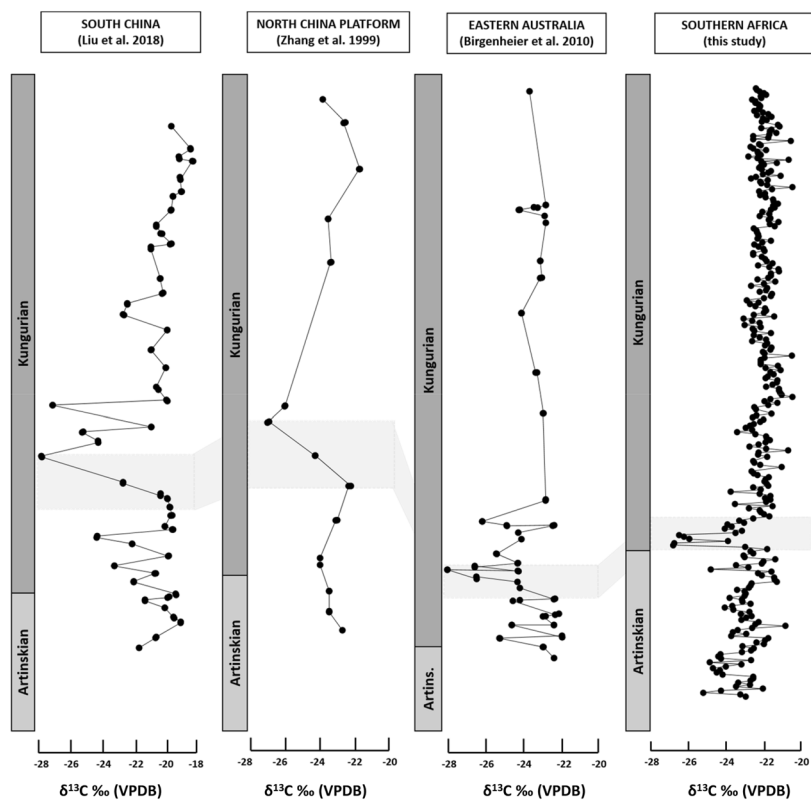


Figure 3. Comparison of geochemical data from other studies^{5,11,37}, with this study; grey shading highlighting the proposed Kungurian Carbon Isotopic Excursion (KCIE) interval.

Peat Accumulation Rate (mm/yr)	Coal:Peat Compaction Ratio			
	1:1.2 ²⁴	1:5.7 ²⁵	1:7 ²⁶	1:10 ²⁷
0.9 ^{12,23}	13333	63333	77777	111111
1.3 ²³	9231	43846	53846	76923

Table 1. Approximation of the duration (yrs) of a single $\delta^{13}\text{C}$ cycle observed over ~10 m of coal in Stage 3.

Stage 3 – Cyclic pluvials. Stage 3 coals, encapsulate the lower Chipanga seam, through to the upper Bananeiras seam (plys LUCB, LUCT, MCM, UCB, UCT, BNL and BNU). The average $\delta^{13}\text{C}_{\text{org}}$ value for this stage is -22.6‰ ($\sigma = 0.6\text{‰}$, $n = 222$), and remains stable throughout each ply domain, regardless of seam and age distribution. When the total sample set (excluding statistical outliers, $n = 305$) is normalised for each ply domain, the cyclic variation of $\delta^{13}\text{C}_{\text{org}}$ within these coals can be observed (Fig. 2B). Mechanisms for these $\delta^{13}\text{C}_{\text{org}}$ cycles are further discussed below.

Discussion

The Early Permian coals of the Moatize Formation exhibit a three-stage evolution in atmospheric $\delta^{13}\text{C}$ from the Artinskian to the Kungurian. In this study, $\delta^{13}\text{C}_{\text{org}}$ cycles (particularly striking in Stage 3, see Fig. 2B), indicate a $\pm 1\text{‰}$ shift in $\delta^{13}\text{C}_{\text{org}}$, over discrete, regular spacing at normalised depths, from which time intervals may be estimated.

Cyclic variation of $\delta^{13}\text{C}_{\text{org}}$ in coal at similar scales has been previously observed in high-resolution isotopic studies from Eastern Australia^{18–20}. In these works, the primary control on the distribution of $\delta^{13}\text{C}$ cycles within coal is attributed to palaeoenvironmental factors controlling peat accumulation, including water availability, salinity, pH and atmospheric temperature²¹. However, the timescales over which these cycles occur have not yet been addressed.

The accumulation rates of peat are dependent on both depositional environment, and biological productivity, often genetically linked with peat-forming plant communities²². In the Moatize Formation coals of Stage 3, it is demonstrated that both the plant community, and depositional environment controlling peat distribution remained temporally stable to be able to preserve these $\delta^{13}\text{C}_{\text{org}}$ cycles. This also implies a state of atmospheric $\delta^{13}\text{C}$ equilibrium, with no significant injections of isotopically heavy or light carbon, nor major changes in CO_2 concentrations, to disrupt $\delta^{13}\text{C}_{\text{org}}$ cycling.

By assuming a relatively constant rate of peat deposition, similar to modern rates of high latitude peat accumulation^{12,23}, with peat-to-coal compaction ratios sourced from literature^{22,24–26}, a range of potential time scales for each $\delta^{13}\text{C}$ cycle may be calculated (Table 1).

From these calculations, it is likely that $\delta^{13}\text{C}_{\text{org}}$ cycling occurs on a similar scale to short-term (10^3 – 10^5 years) trends inferred from Palaeozoic palaeosol development²⁷, and in palaeofloral communities²⁸. These short-term changes observed in low-latitude sediments, attributed to pluvials, result in changes in base level. These base-level changes, coincident with $\delta^{13}\text{C}_{\text{org}}$ cycling, are also observed in coals from Eastern Australia^{18–20}, and the 10^3 – 10^5 year time-frame is coincident with Milankovitch-scale orbital frequencies²⁸, also observed in Mesozoic and Cenozoic coals^{29,30}.

The observed KCIE is equivalent to the duration of a 10^3 – 10^5 year cycle. The short-lived nature of this isotopic excursion suggests the rapid injection of ^{13}C -depleted carbon into the atmosphere, rather than any relatively long-lived changes in CO_2 concentration. It is possible that this negative carbon isotopic shift is due to the release of methane clathrates (CH_4) into the atmosphere during terminal deglaciation. Furthermore, the contribution of deep soil organic carbon (SOC) loss and CH_4 from terrestrial permafrost may also have contributed to widespread $\delta^{13}\text{C}$ perturbation³¹.

The timing of this rapid CH_4 release is equivalent to the development of euxinic lake deposits across Southern Africa as a result of deglaciation marking the end of the LPIA^{13–15}. The stratigraphic equivalent of these euxinic lacustrine deposits is represented by organic rich black shale separating the Sousa Pinto and Chipanga seams, at variable thickness at each sample location (Fig. 1B).

The accumulation of peat, evidenced by the occurrence of the Sousa Pinto seam during Stage 1, implies that more gradual global scale warming and glacial retreat resulting in base-level rise had initiated in the Artinskian, prior to evidence of any catastrophic CH_4 release. Furthermore, atmospheric CH_4 injection indicated by the KCIE seems to have little to no observable effect on peat accumulation subsequent to the ultimate terminus of the LPIA, suggesting peat-forming terrestrial ecosystems remained relatively stable during this period.

This estimated time-frame of carbon cycle perturbation during the KCIE is relatively short lived, corresponding to the short residence time of CH_4 in the atmosphere³². This brief time-period of potential methane clathrate release, and subsequently rapid oxidation to CO_2 , is not accompanied by any known mass extinctions, or terrestrial ecosystem catastrophe during the Early Permian³³.

These observations suggest that whilst CH_4 release may have contributed to enhanced global warming during the terminus of the Late Palaeozoic Ice Age, the proposed effects of continental weathering and organic carbon burial linked with uplift and subsequent erosion of the Hercynian range demonstrate what maybe a more profound, and long-lived impact on global climate⁸. Additionally, the lack of observable effects on land plant communities despite significant carbon cycle perturbation during the KCIE event further supports the resilience of terrestrial flora to the effects of global scale atmospheric perturbation³⁴.

The authors suggest an understanding of the global carbon cycle across geological time may greatly benefit from further research into $\delta^{13}\text{C}_{\text{org}}$ from coals.

Methods

Samples were taken from plys of the Bananeiras (n = 62, average seam thickness = 8.5 m), Chipanga (n = 175, average seam thickness = 31.3 m) and Sousa Pinto (n = 75, average seam thickness = 13.1 m) coal seams (n_{total} = 312). Great care was taken to only sample bright (vitrain) bands from coals, as to minimise $\delta^{13}\text{C}_{\text{org}}$ variation with coal lithotype or biochemical composition^{18,21,35}. Vitrains were hand-picked at a millimetre scale to avoid any potential carbonate contamination from mineralised cleats. The typical low taphonomic diversity of peat-forming ecosystems²⁸, minimises the likelihood of $\delta^{13}\text{C}_{\text{org}}$ variation dependent on taxa⁹.

The $\delta^{13}\text{C}_{\text{org}}$ values were determined in the Stable Isotope Geochemistry Laboratory (SIGL) at the University of Queensland using a stable isotope ratio mass spectrometer (Isoprime), coupled in continuous flow mode with an elemental analyser (Elementar Cube) (EA-CF-IRMS). Calibration was performed by use of two standards, USGS24 (−16.1‰ $\delta^{13}\text{C}_{\text{org}}$ VPDB) and NAT76H (−29.26‰ $\delta^{13}\text{C}_{\text{org}}$ VPDB), interspersed throughout analytical runs. Each sample was analysed in duplicate, using 50–200 µg of concentrate combusted at 1020 °C in 3.5 mm × 5 mm tin capsules. Any sample with a beam size outside the working range of 1×10^{-9} to 9×10^{-9} Å, or with a $\delta^{13}\text{C}_{\text{org}}$ result variation between duplicates of >0.4‰, was re-analysed, in accordance with laboratory quality control practices. Final data values were normalised and are reported in ‰ VPDB.

Received: 16 May 2019; Accepted: 22 October 2019;

Published online: 12 November 2019

References

- Frank, T. D., Shultis, A. I. & Fielding, C. R. Acme and demise of the late Palaeozoic ice age: A view from the southeastern margin of Gondwana. *Palaeogeography, Palaeoclimatology, Palaeoecology* **418**, 176–192, <https://doi.org/10.1016/j.palaeo.2014.11.016> (2015).
- Le Heron, D. P., Tofaif, S. & Melvin, J. Chapter 3, The Early Palaeozoic Glacial Deposits of Gondwana: Overview, Chronology, and Controversies. *Past Glacial Environments*, pp. 47–74, Elsevier Ltd, <https://doi.org/10.1016/B978-0-08-100524-8.00002-6> (2017).
- Shi, G. R. & Waterhouse, J. B. Late Palaeozoic global changes affecting high-latitude environments and biotas: An introduction. *Palaeogeography, Palaeoclimatology, Palaeoecology* **298**(no. 1–2), 1–16, <https://doi.org/10.1016/j.palaeo.2010.07.021> (2010).
- Montañez, I. P. A Late Paleozoic climate window of opportunity. *Proceedings of the National Academy of Sciences* **113**(no. 9), 2234–2336 (2016).
- Birgenheier, L. P., Frank, T. D., Fielding, C. R. & Rygel, M. C. Coupled carbon isotopic and sedimentological records from the Permian system of eastern Australia reveal the response of atmospheric carbon dioxide to glacial growth and decay during the late Palaeozoic Ice Age. *Palaeogeography, Palaeoclimatology, Palaeoecology* **286**(no. 3–4), 178–193, <https://doi.org/10.1016/j.palaeo.2010.01.008> (2010).
- Montañez, I. P., Tabor, N. J., Niemeier, D., DiMichele, W. A. & Frank, T. D. CO₂-Forced Climate and Vegetation Instability During Late Paleozoic Deglaciation. *Science* **315**, 87–91 (2007).
- Valdez Buso, V. *et al.* Late Palaeozoic glacial cycles and subcycles in western Gondwana: Correlation of surface and subsurface data of the Paraná Basin, Brazil. *Palaeogeography, Palaeoclimatology, Palaeoecology*, in press (2017).
- Goddéris, Y. *et al.* Onset and ending of the late Palaeozoic ice age triggered by tectonically paced rock weathering. *Nature Geosciences* **10**, 383–386 (2017).
- Peters-Kottig, W., Strauss, H. & Kerp, H. The land plant $\delta^{13}\text{C}$ record and plant evolution in the Late Palaeozoic. *Palaeogeography, Palaeoclimatology, Palaeoecology* **240**, 237–252 (2006).
- Scheffler, K., Hoernes, S. & Schwark, L. Global changes during Carboniferous–Permian glaciation of Gondwana: Linking polar and equatorial climate evolution by geochemical proxies. *Geology* **31**(no. 7), 605–608 (2003).
- Liu, C. *et al.* A major anomaly in the carbon cycle during the late Cisuralian (Permian): Timing, underlying triggers and implications. *Palaeogeography, Palaeoclimatology, Palaeoecology* **491**, 1–11, <https://doi.org/10.1016/j.palaeo.2017.11.061> (2018).
- Pontevedra-Pombal, X. *et al.* 10,000 years of climate control over carbon accumulation in an Iberian bog (southwestern Europe). *Geoscience Frontiers* **10**, 1521–1533 (2018).
- Kreuser, T. & Woldu, G. Formation of euxinic lakes during the deglaciation phase in the Early Permian of East Africa. *The Geological Society of America Special Paper* **468**, 101–112 (2010).
- Lakshminarayana, G. Geology of Barcode type coking coal seams, Mecondezi sub-basin, Moatize Coalfield, Mozambique. *International Journal of Coal Geology* **146**, 1–13, <https://doi.org/10.1016/j.coal.2015.04.012> (2015).
- Götz, A. E., Hancox, P. J. & Lloyd, A. Southwestern Gondwana's Permian climate amelioration recorded in coal-bearing deposits of the Moatize sub-basin (Mozambique), Palaeoworld, in press (2018).
- Cairncross, B. An overview of the Permian (Karoo) coal deposits of southern Africa. *Journal of African Earth Sciences* **33**, 529–562 (2001).
- Meyers, P. Preservation of elemental and isotopic source identification of sedimentary organic matter. *Chemical Geology* **114**, 289–302 (1994).
- Van de Wetering, N., Esterle, J. & Baublys, K. Decoupling $\delta^{13}\text{C}$ response to palaeoflora cycles and climatic variation in coal: A case study from the Late Permian Bowen Basin, Queensland, Australia. *Palaeogeography, Palaeoclimatology, Palaeoecology* **386**, 165–179, <https://doi.org/10.1016/j.palaeo.2013.05.016> (2013).
- Hentschel, A., Esterle, J. S. & Golding, S. The use of stable carbon isotope trends as a correlation tool: an example from the Surat Basin, Australia. *APPEA Journal* **56**(no. 1), 355–368 (2016).
- Ayaz, S. A., Rodrigues, S., Golding, S. D. & Esterle, J. S. Compositional variation and palaeoenvironment of the volcanolithic Fort Cooper Coal Measures, Bowen Basin, Australia. *International Journal of Coal Geology* **166**, 36–46, <https://doi.org/10.1016/j.coal.2016.04.007> (2016).
- Gröcke, D. R. The carbon isotope composition of ancient CO₂ based on higher-plant organic matter. *Philosophical Transactions of the Royal Society a: Mathematical, Physical and Engineering Sciences* **360**(no. 1793), 633–658, <https://doi.org/10.1098/rsta.2001.0965> (2002).
- Nadon, G. C. Magnitude and timing of peat-to-coal compaction. *Geology* **26**(no. 8), 727–730 (1998).
- Shearer, J. C. & Moore, T. A. Effects of experimental coalification on texture, composition and compaction in Indonesian peat and wood. *Organic Geochemistry* **24**(no. 2), 127–140 (1996).
- Fenton, J. H. C. The Rate of Peat Accumulation in Antarctic Moss Banks. *Journal of Ecology* **68**(no. 1), 211–228 (1980).
- Winston, R. B. Characteristic Features and Compaction of Plant Tissues Trace from Permineralized Peat to Coal in Pennsylvanian Coals (Desmoinesian) from the Illinois Basin. *International Journal of Coal Geology* **6**, 21–41 (1986).
- McCabe, P. Depositional environments of coal and coal-bearing strata. *Special Publications of the International Association of Sedimentologists* **7**, 13–42 (1984).
- Tabor, N. J. & Poulsen, C. J. Palaeoclimate across the Late Pennsylvanian–Early Permian tropical palaeolatitudes: A review of climate indicators, their distribution and relation to palaeophysiographic climate factors. *Palaeogeography, Palaeoclimatology, Palaeoecology* **268**, 293–310 (2008).

28. DiMichele, W. A., Tabor, N. J., Chaney, D. S. & Nelson, W. J. From wetlands to wetspots: environmental tracking and the fate of Carboniferous elements in Early Permian tropical floras, Wetlands through Time. *Geological Society of America Special Paper* **399**, 223–248 (2006).
29. Dongdong, W., Zhiming, Y., Haiyan, L., Dawi, L. & Yijin, H. The net primary productivity of Mid-Jurassic peatland and its control factors: Evidenced by the Ordos Basin. *International Mining Science and Technology* **28**, 177–185 (2018).
30. Large, D. J. *et al.* High-resolution terrestrial record of orbital climate forcing in coal. *Geology* **31**(no. 4), 303–306 (2003).
31. Mauritz, M. *et al.* Using Stable Carbon Isotopes of Seasonal Ecosystem Respiration to Determine Permafrost Carbon Loss. *Journal of Geophysical Research: Biogeosciences* **124**, 46–60 (2018).
32. Cicerone, R. J. & Oremland, R. S. Biogeochemical aspects of atmospheric methane. *Global Biogeochemistry Cycles* **2**, 514–525 (1988).
33. Bond, D. P. G. & Grasby, S. E. On the causes of mass extinctions. *Palaeogeography, Palaeoclimatology, Palaeoecology* **478**, 3–29 (2017).
34. Nowak, H., Schneebeil-Hermann, E. & Kustatscher, E. No mass extinction for land plants at the Permian-Triassic transition. *Nature Communications* **384**, 1–8 (2018).
35. Rimmer, S. M., Rowe, H. D., Taulbee, D. N. & Hower, J. C. Influence of maceral content on $\delta^{13}\text{C}$ and $\delta^{15}\text{N}$ in a Middle Pennsylvanian coal. *Chemical Geology* **225**, 77–90 (2006).
36. Catuneanu, O. *et al.* The Karoo basins of south-central Africa. *Journal of African Earth Sciences* **43**(no. 1–3), 211–253. <https://doi.org/10.1016/j.jafrearsci.2005.07.007> (2005).
37. Zhang, H., Shen, G. & He, Z. A Carbon Isotopic Stratigraphic Pattern of the Late Palaeozoic Coals in the North China Platform and its Palaeoclimatic Implications. *Acta Geologica Sinica* **73**, 111–120 (1999).

Acknowledgements

This research is funded through the Vale-UQ Coal Geosciences Program. Special thanks to Vale Moçambique, including Eduardo Etchart and Timoteo Maquissene. Many thanks to UQ SIGL technicians Kim Baublys and Wei Zhou. Additional thanks are extended to Valerie Ward, Hao Yan and Notka Banteze. This work is tributed to Sayo Yamamoto.

Author contributions

Nikola Van de Wetering (Vale-UQ Coal Geosciences Program, School of Earth and Environmental Sciences, University of Queensland): substantial contributions to the conception and design of the work, acquisition, analysis, interpretation of data, writing, drafting and revision. Joan S. Esterle (Vale-UQ Coal Geosciences Program, School of Earth and Environmental Sciences, University of Queensland): substantial contributions to the conception and design of the work, interpretation of data, drafting and revision of work. Suzanne D. Golding (School of Earth and Environmental Sciences, University of Queensland): interpretation of data, drafting and revision of work. Sandra Rodrigues (Vale-UQ Coal Geosciences Program, School of Earth and Environmental Sciences, University of Queensland): the acquisition, analysis, interpretation of data, drafting and revision of work. Annette E. Götz (Technische Universität Ilmenau): interpretation of data, drafting and revision of work. The above authors have communicated and agreed on the approval of the submitted manuscript and associated material, and agreed to be personally accountable for the author's own contributions and to ensure that questions related to the accuracy or integrity of any part of the work.

Competing interests

The authors declare no competing interests.

Additional information

Correspondence and requests for materials should be addressed to N.V.d.W.

Reprints and permissions information is available at www.nature.com/reprints.

Publisher's note Springer Nature remains neutral with regard to jurisdictional claims in published maps and institutional affiliations.



Open Access This article is licensed under a Creative Commons Attribution 4.0 International License, which permits use, sharing, adaptation, distribution and reproduction in any medium or format, as long as you give appropriate credit to the original author(s) and the source, provide a link to the Creative Commons license, and indicate if changes were made. The images or other third party material in this article are included in the article's Creative Commons license, unless indicated otherwise in a credit line to the material. If material is not included in the article's Creative Commons license and your intended use is not permitted by statutory regulation or exceeds the permitted use, you will need to obtain permission directly from the copyright holder. To view a copy of this license, visit <http://creativecommons.org/licenses/by/4.0/>.

© The Author(s) 2019